

### CLIENT DETAILS

Customer Ref: Tin Hill  
 Environmental Services Group Ltd.  
 TIA Seabase Close House, Hogwood Lane  
 FINCHAMPSTEAD  
 Wokingham, Berkshire RG40 4QW

Order No. EC41219\_1\_1

### SITE DETAILS

Eastern Road  
 Grid Reference 487800 489200

### BRACKNELL Berkshire

**Historical Map Legend**

	Chalk Pit		Non-Coniferous Trees
	Clay Pit or Quarry		Coniferous Trees
	Gravel Pit		Scrub
	Sand Pit		Electricity Transmission Line
	Disused Pit or Quarry		Direction of Flow of Water
	Refuse or Slag Heap		Single Track
	Lakes, Loch or Pond		Sand
	Bracken		Standard Gauge Multiple Track
	Heath		Single Track
	Rough Grassland		Siding, Tramway or Mineral Line
	Reeds		Narrow Gauge
	Marsh		Road Over
	Sewage		Road Under
	Cutting		Level Crossing
	Embankment		Foot Bridge

### Ordinance Survey Plan

The historical maps shown were reproduced from maps promulgated by the Ordnance Survey for the British Isles. The maps are shown as they were at the time of their publication. The Ordnance Survey does not accept any liability for errors or omissions in the maps. The maps are shown as they were at the time of their publication. The Ordnance Survey does not accept any liability for errors or omissions in the maps.



Map Scale: 1:2,500



© Crown Copyright 1988. This map is based upon the Ordnance Survey map and may not be reproduced without permission.

Ordnance Survey  
 Licensed Partner

Landmark Information Group Limited  
 7 Abbey Court, Eagle Way, Swinton  
 Exeter EX2 7JY  
 Landmark Telephone 01382 441728 Fax 01382 441708

## CLIENT DETAILS

Customer Ref: Tim Ball  
 Environmental Services Group Ltd.  
 71A Skiffene Glassop House, Hogwood Lane  
 FINCHAMPSHEAD  
 Wokingham, Berkshire RG40 4QW

Order No. EC41219\_1\_1

## SITE DETAILS

Grid Reference 487800 169200

Eastern Road

BRACKNELL  
 Berkshire

### Historical Map Legend

	Chalk Pit		Breckan
	Clay Pit or Quarry		Non-Coniferous Trees
	Gravel Pit		Coniferous Trees
	Sand Pit		Scrub
	Disused Pit or Quarry		Electricity Transmission Line
	Refuse or Slag Heap		Pylon
	Laken, Loch or Pond		Direction of Flow of Water
	Cutting		Embankment
	Road Under		Standard Gauge Multiple Track
	Road Over		Single Gauge Single Track
	Level Crossing		Siding, Tramway or Mineral Line
	Foot Bridge		Narrow Gauge

### Ordnance Survey Plan

The historical map shown was reproduced from maps published by the Ordnance Survey. The map is a reproduction of the original map and is not a new map. It is a reproduction of the original map and is not a new map. It is a reproduction of the original map and is not a new map.

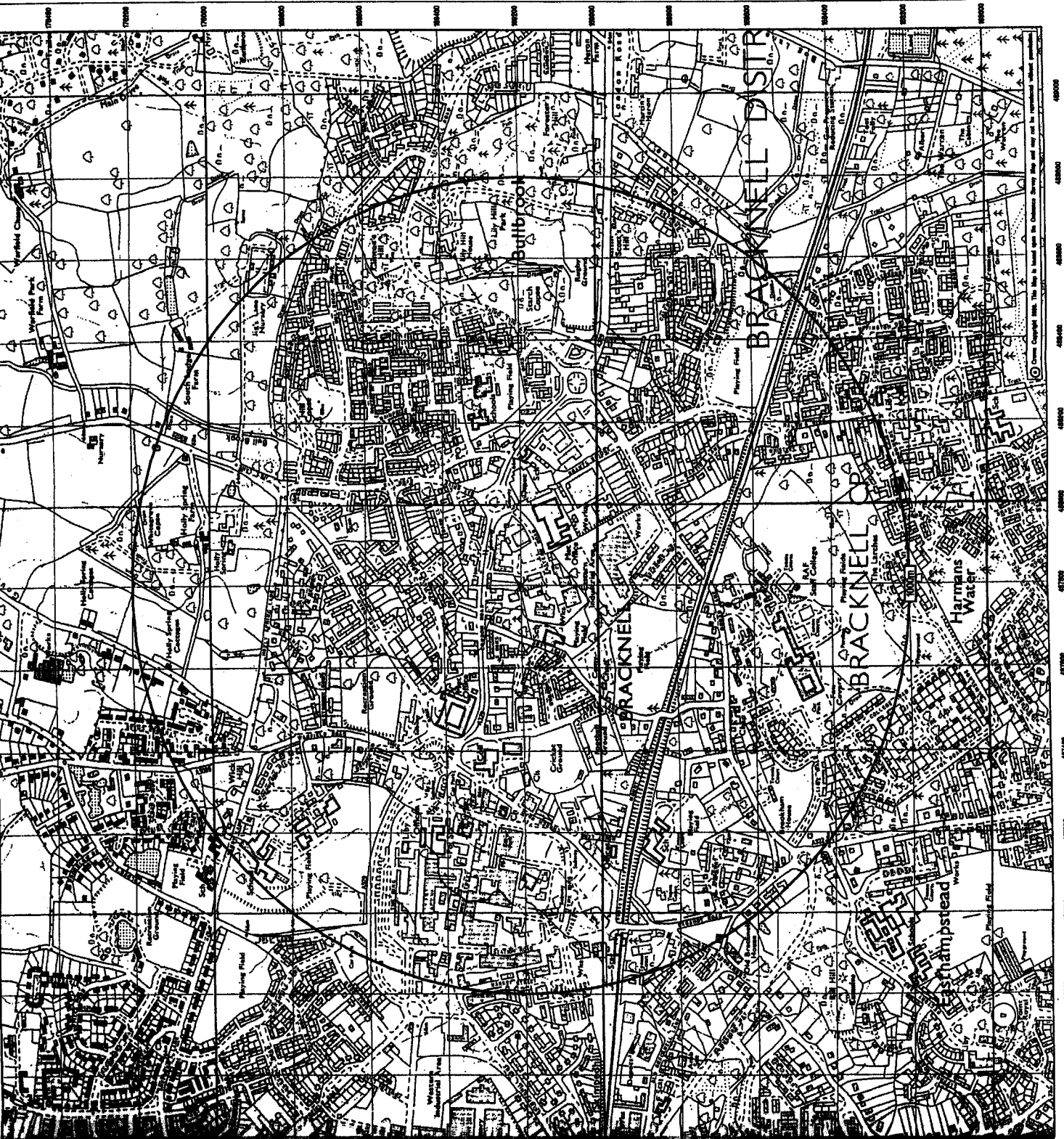
North

Map Scale: 1:10,000

Date(s) of Publication

Ordnance Survey  
 Licensed Partner

Landmark Information Group Limited  
 Abbey Court, Eagle Way, Sowton  
 Exeter EX2 7HY  
 UK Contact Telephone 01392 441729 Fax 01392 441709



## CLIENT DETAILS

Customer Ref. **Tim Ball**  
 Environmental Services Group Ltd.  
 7/A Skilbeck Closeop House, Regwood Lane  
**FENCHAMPSTEAD**  
 Wokingham, Berkshire RG40 4JW

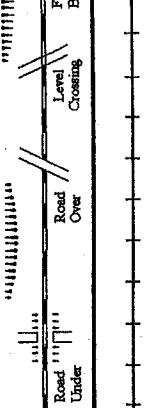
Order No. **EC4219\_1\_1**

## SITE DETAILS

Grid Reference **487800 169200**  
 Eastern Road

**BRACKNELL**  
 Berkshire

Historical Map Legend	
	Chalk Pit
	Clay Pit or Quarry
	Gravel Pit
	Sand Pit
	Disused Pit or Quarry
	Refuse or Slag Heap
	Lake, Loch or Pond
	Non-Coniferous Trees
	Coniferous Trees
	Scrub
	Pylon
	Electricity or Transmission Pole
	Direction of Flow of Water
	Embankment
	Cutting
	Standard Gauge Multiple Track
	Single Track
	Siding, Trainway or Mineral Line
	Narrow Gauge
	Breach
	Heath
	Rough Grassland
	Reeds
	Marsh
	Saltings
	Foot Crossing
	Level Crossing
	Bridge
	Road Over
	Road Under
	Single Sand



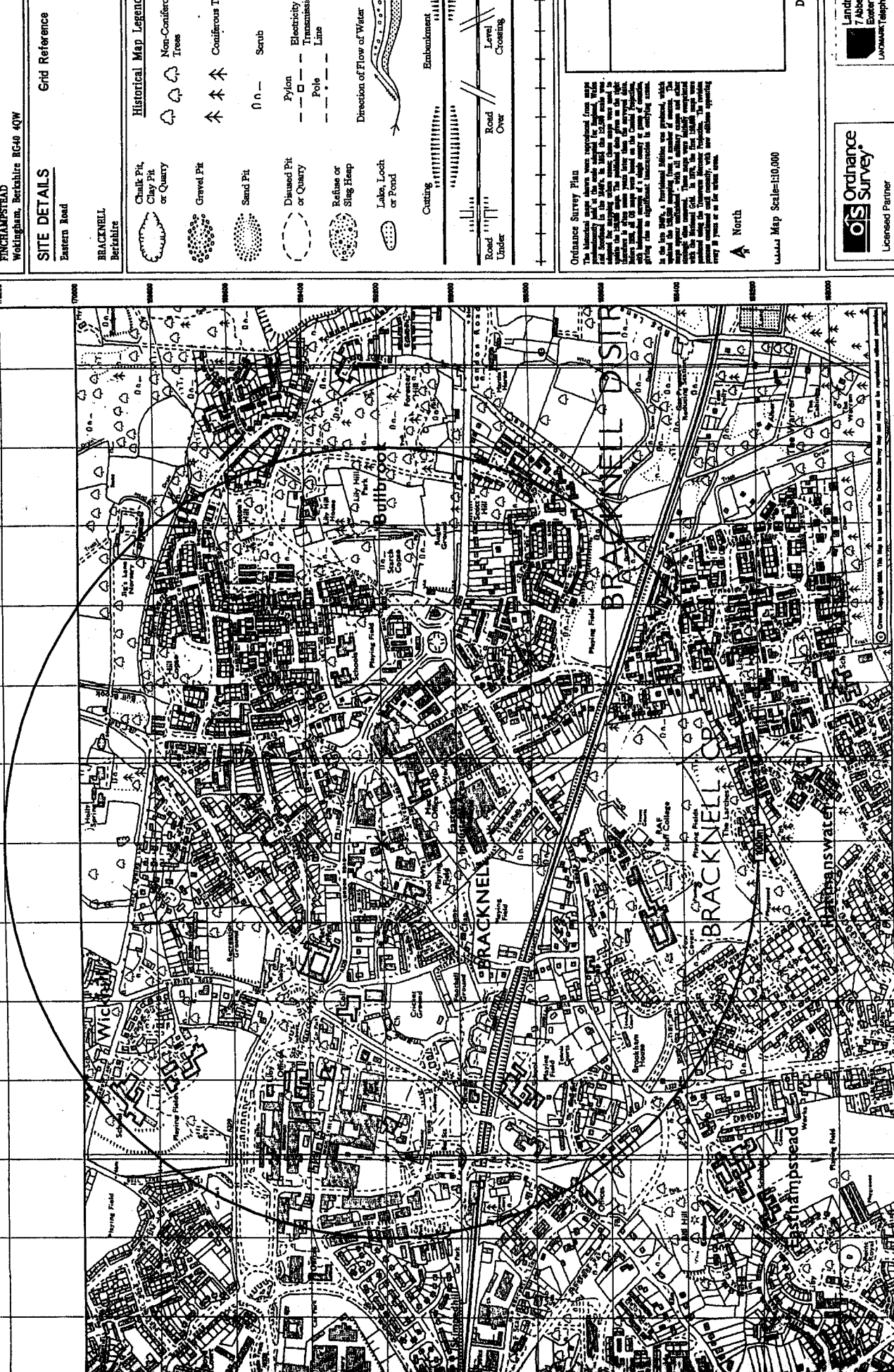
## Ordinance Survey Plan

The historical maps shown were reproduced from the Ordnance Survey Master Plan for the area. The maps were produced using the Ordnance Survey Master Plan and were not updated to reflect the current situation. The maps were produced using the Ordnance Survey Master Plan and were not updated to reflect the current situation. The maps were produced using the Ordnance Survey Master Plan and were not updated to reflect the current situation.

North

Map Scale: 1:50,000

Date(s) of Publication



Ordnance Survey  
 Licensed Partner

Landmark Information Group Limited  
 7 Abbey Court, Eagle Way, Swanton  
 Exeter EX2 7HY  
 LANDMARK telephone 01392 441723 Fax 01392 441708

### CLIENT DETAILS

Customer Ref: Tim Ball  
 Environmental Services Group Ltd.  
 7/A Skiffbase Glassop House, Hogwood Lane  
 FINCHAMPTON  
 Wokingham, Berkshire RG40 4QW

Order No. EC41219\_1\_1

### SITE DETAILS

Eastern Road  
 BRACKNELL  
 Berkshire

Grid Reference 487800 169200


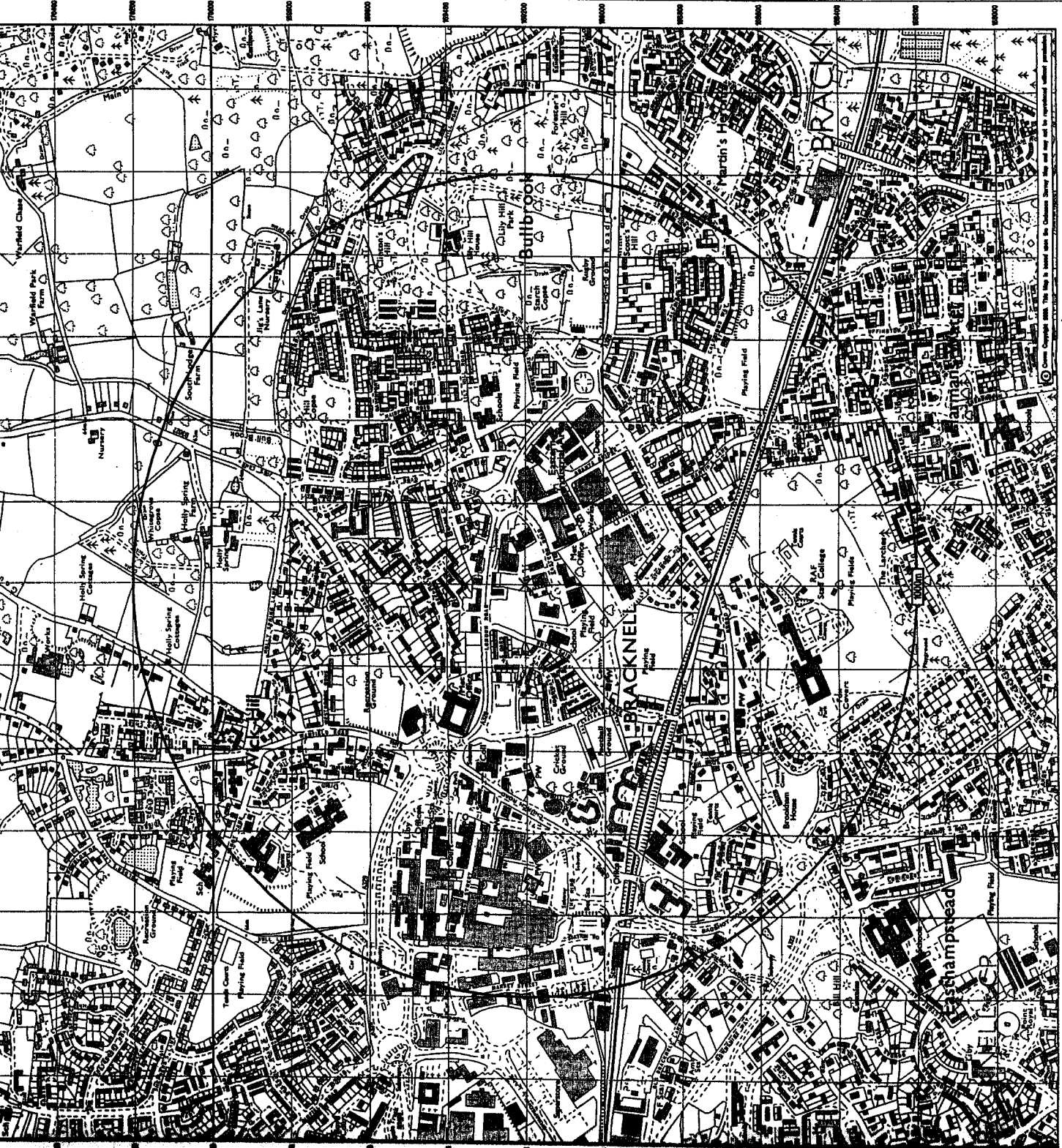
### Historical Map Legend

- |  |                               |  |                            |  |                                    |  |                               |
|--|-------------------------------|--|----------------------------|--|------------------------------------|--|-------------------------------|
|  | Chalk Pit, Clay Pit or Quarry |  | Non-Coniferous Trees       |  | Heath                              |  | Rough Grassland               |
|  | Gravel Pit                    |  | Coniferous Trees           |  | Scrub                              |  | Reeds                         |
|  | Sand Pit                      |  | Pylon                      |  | Electricity Transmission Line      |  | Marsh                         |
|  | Dressed Pit or Quarry         |  | Direction of Flow of Water |  | Single Sludge                      |  | Sand                          |
|  | Refuse or Slag Heap           |  | Lakes, Lochs or Ponds      |  | Embankment                         |  | Standard Gauge Multiple Track |
|  | Road Under                    |  | Road Over                  |  | Foot Crossing                      |  | Standard Gauge Single Track   |
|  | Cutting                       |  | Bridge                     |  | Sliding, Trenchway or Mineral Line |  | Narrow Gauge                  |

**Ordnance Survey Plan**  
 The information shown here was reproduced from the 1:50,000 scale Ordnance Survey map of the area around Bracknell, Berkshire, which was first published in 1976. The map was updated in 1981 to show changes in the area since 1976. The map is a plan of the area and does not show any features which are not shown on the map. The map is a plan of the area and does not show any features which are not shown on the map.

North  
 Map Scale: 1:50,000

Date(s) of Publication



Landmark Information Group Limited  
 7 Abbey Court, Eagle Way, Sowton  
 Exeter EX2 7HY  
 UK Customer Telephone 01 392 441725 Fax 01 392 441726