

CLIENT DETAILS

Customer Ref: Tim Ball
 Environmental Services Group Ltd.
 T/A Skillbase Group House, Rogwood Lane
 FINCHAMPSTEAD
 Wokingham, Berkshire RG40 4QW

Order No. EC41219_1.1

SITE DETAILS

Eastern Road

Grid Reference 487800 489200

BRACKNELL
 Berkshire

Historical Map Legend

Quarry	Shingle	Road over Railway	Road over River
Gravel Pit	Sand Pit	Level Crossing	Road over Stream
Other Pits	Mixed Wood	Road over River or Canal	Road over Stream
Rough Pasture	Marsh	Sinken Road	Sketched Contour
Arrow denotes flow of water		Instrumental Contour	

BERKESHIRE


These maps have been reproduced from the Ordnance Survey maps of the county of Berkshire, which are available in the form of a series of sheets, and are published by the Ordnance Survey, Southampton. The maps are published on a scale of 1:50,000 and are available in the form of a series of sheets, and are published by the Ordnance Survey, Southampton. The maps are published on a scale of 1:50,000 and are available in the form of a series of sheets, and are published by the Ordnance Survey, Southampton.

1982

North

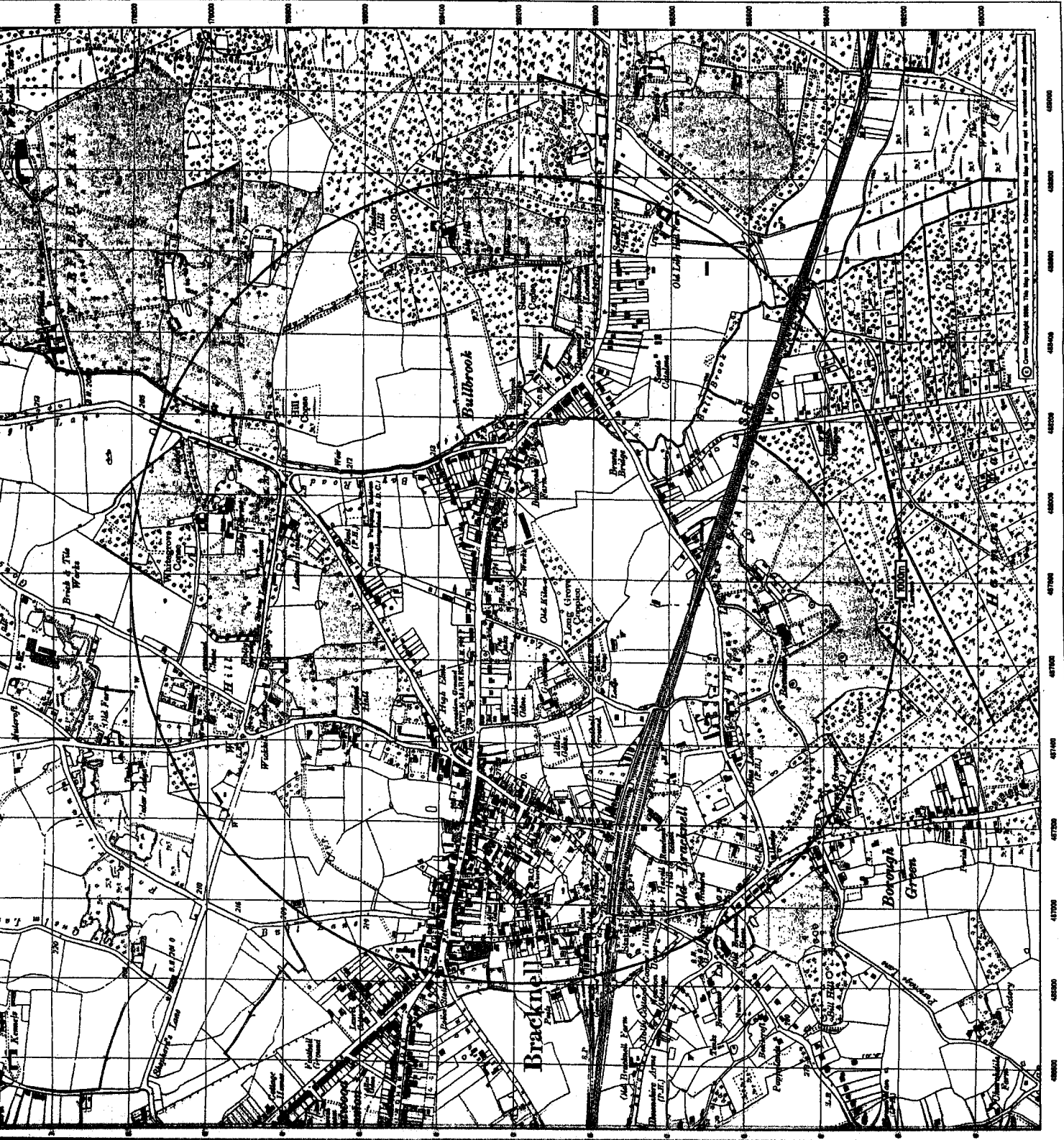
Map Scale: 1:50,000

Date(s) of Publication



Licensed Partner

Landmark Information Group Limited
 7 Abbey Court, Eagle Way, Solihull
 B37 7YU
 Telephone: 0121 717 4179 Fax: 0121 717 4178



CLIENT DETAILS

Customer Ref: Tim Ball
Environmental Services Group Ltd.
T/A Skillbase Glasses House, Hogwood Lane
FINCHAMPTON
Wokingham, Berkshire RG40 4QY

Order No. EC41219_1_1

SITE DETAILS

Grid Reference 487800 169200
Eastern Road

BRACKNELL
Berkshire

Historical Map Legend

Quarry	Shingle	Railway over Road	Road over Railway
Gravel Pit	Sand Pit	Railway over River	Road over River
Other Pits	Mixed Wood	Level Crossing	Road over Stream
Rough Pasture	Marsh	Road over River or Canal	Road over Stream
Arrow denotes flow of water		Road over Stream	Sunken Road
		Road over Stream	Raised Road
		Road over Stream	Stitched Contour
		Road over Stream	Instrumental Contour

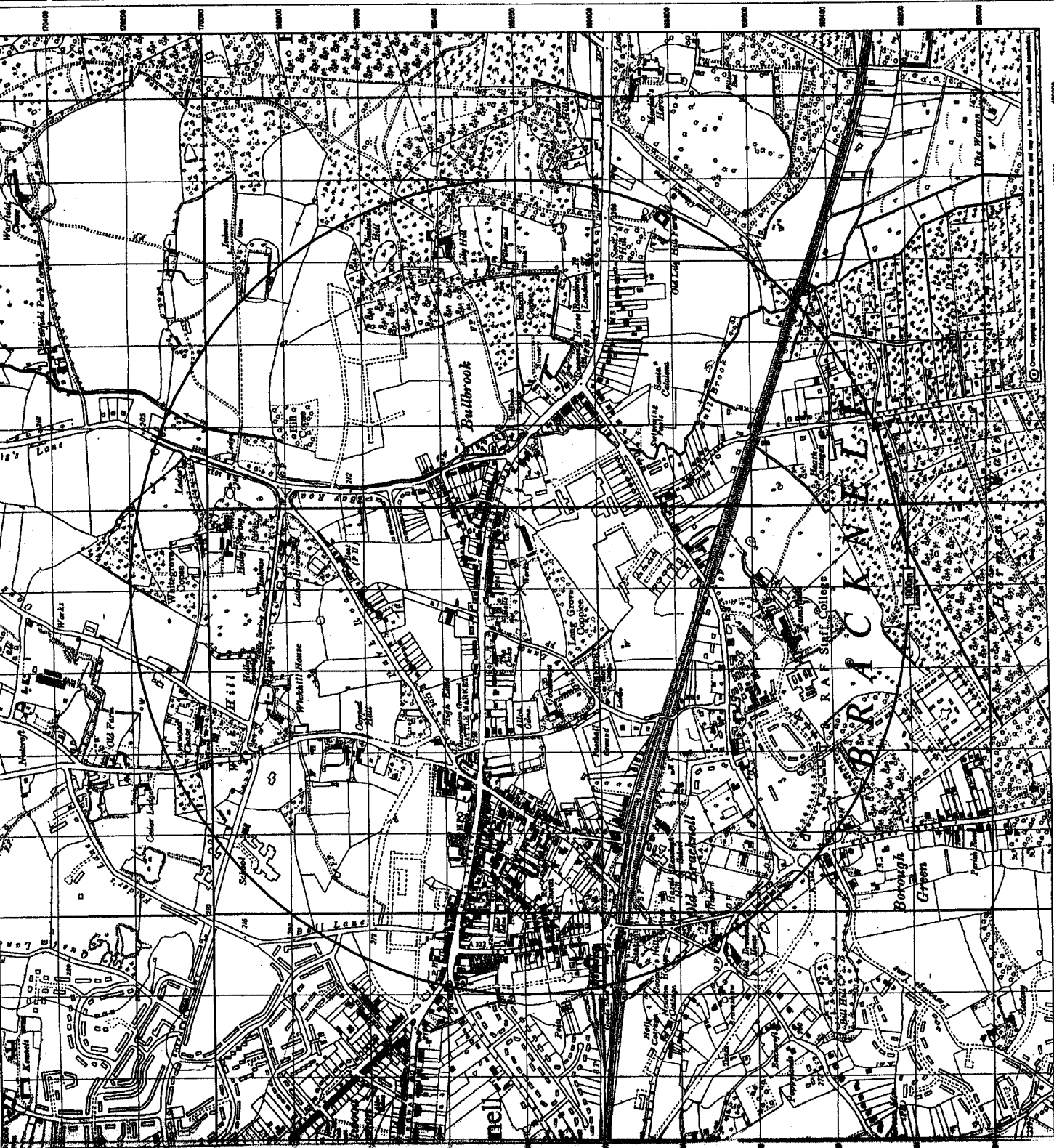
Ordnance Survey Plan

The historical maps shown were reproduced from the original maps held in the Ordnance Survey archives and published in the 1980s. The maps were scanned and digitized using the Ordnance Survey's digital mapping process. The maps were scanned at a resolution of 300 dots per inch (DPI) and the resulting digital files were stored in a secure database. The maps were then processed using the Ordnance Survey's digital mapping process, which involves a number of steps including: 1. Digitization of the original maps. 2. Cleaning up the digitized maps to remove any noise or artifacts. 3. Merging the digitized maps into a single file. 4. Converting the digitized maps into a format suitable for use in a GIS system. 5. Publishing the digitized maps to the internet. The resulting digital files are available for download and use in a GIS system. The maps were scanned at a resolution of 300 dots per inch (DPI) and the resulting digital files were stored in a secure database. The maps were then processed using the Ordnance Survey's digital mapping process, which involves a number of steps including: 1. Digitization of the original maps. 2. Cleaning up the digitized maps to remove any noise or artifacts. 3. Merging the digitized maps into a single file. 4. Converting the digitized maps into a format suitable for use in a GIS system. 5. Publishing the digitized maps to the internet. The resulting digital files are available for download and use in a GIS system.



Map Scale=1:10,000

Date(s) of Publication



Ordnance Survey
Licensed Partner

Landmark Information Group Limited
7 Abbey Court, Eagle Way, Souton
Great Ex2 7HY
LANDMARK Telephone 01392 441729 Fax 01392 441709

CLIENT DETAILS

Customer Ref: Tin Bull
 Environmental Services Group Ltd.
 T/A Skilbeas Glossop House, Hogwood Lane
 FURCHAMPTON
 Wokingham, Berkshire RG40 4QW

Order No. EC41219_1_1

SITE DETAILS

Eastern Road

Grid Reference 487800 489200

BRACKNELL

Berkshire

- Historical Map Legend**
- Chalk Pit
 - Clay Pit or Quarry
 - Gravel Pit
 - Sand Pit
 - Disused Pit or Quarry
 - Refuse or Slop Heap
 - Lakes, Loch or Pond
 - Bracken
 - Heath
 - Rough Grassland
 - Roads
 - Marsh
 - Saltings
 - Non-Coniferous Trees
 - Coniferous Trees
 - Scrub
 - Pylon
 - Electricity Transmission Line
 - Pole
 - Direction of Flow of Water
 - Shingle
 - Sand

- Cutting
- Embankment
- Standard Gauge Multiple Track
- Standard Gauge Single Track
- Siding, Tramway or Mineral Line
- Narrow Gauge
- Road Under
- Road Over
- Foot Crossing
- Bridge

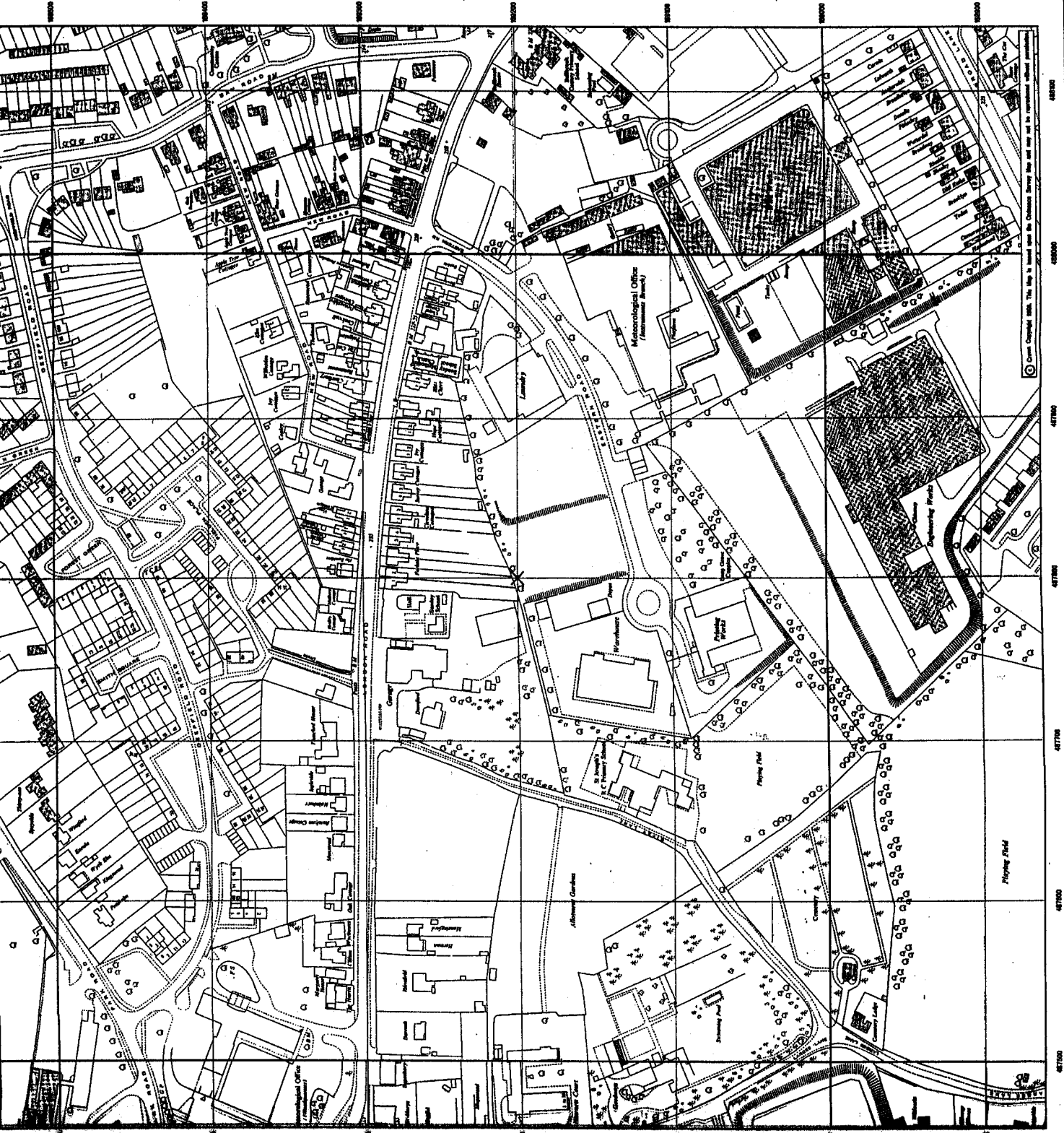
Ordnance Survey Plan

The historical maps shown were approximated from OS25 and OS50 maps in the early 1980s. The maps were digitized in the early 1990s and the data was transferred to the current map. The data was then checked against the current OS25 and OS50 maps to ensure accuracy. The data was then checked against the current OS25 and OS50 maps to ensure accuracy. The data was then checked against the current OS25 and OS50 maps to ensure accuracy.



Map Scale: 1:2,500

1986	1986
1986	1986



Landmark Information Group Limited
 7 Abbey Court, Sage Way, Sowerby
 Wakefield WF1 4JH
 Telephone: 01924 447729 Fax: 01924 447178

OS Ordnance Survey
 Licensed Partner

CLIENT DETAILS

Customer Ref: Tim Ball
 Environmental Services Group Ltd.
 7/A Skiffness Glassop House, Engwood Lane
 FINCHAMSTEAD
 Wokingham, Berkshire RG40 4PW

Order No. EC4129_1_1

SITE DETAILS

Grid Reference 487800 659200
 Eastern Road

BRACKNELL
 Berkshire

Historical Map Legend

	Chalk Pit, Clay Pit or Quarry		Non-Coniferous Trees		Broken
	Gravel Pit		Coniferous Trees		Heath
	Sand Pit		Scrub		Rough Grassland
	Disused Pit or Quarry		Pylon		Reeds
	Refuse or Slag Heap		Electricity Transmission Pole		Marsh
	Lake, Loch or Pond		Direction of Flow of Water		Single Sand

	Cutting		Embankment		Standard Gauge Multiple Track
	Road Under		Road Over		Standard Gauge Single Track
	Level Crossing		Foot Bridge		Sliding, Tramway or Mineral Line
	Narrow Gauge				

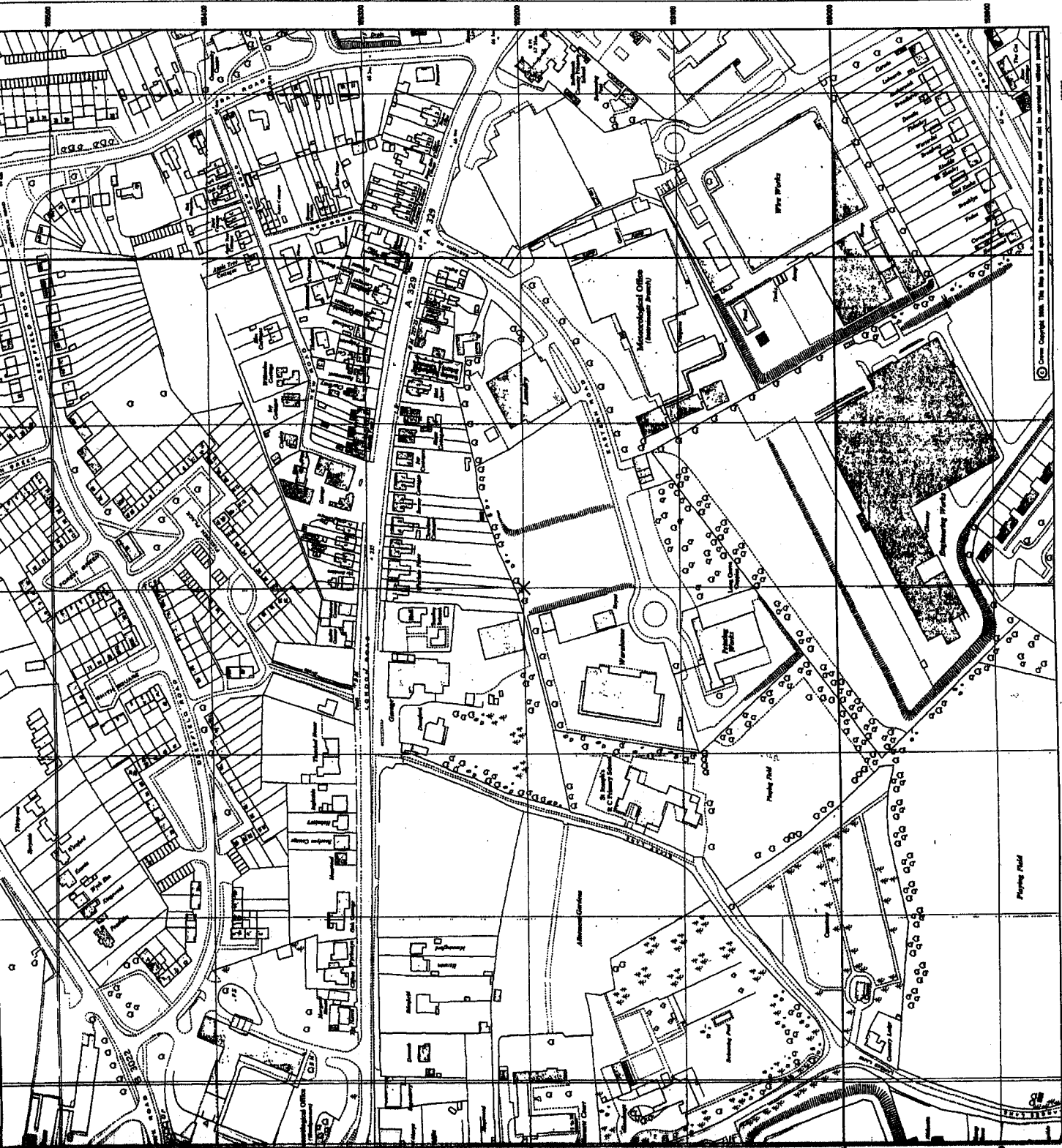
Ordnance Survey Plan

The historical maps shown were reproduced from large scale maps published by the Ordnance Survey. The maps were scanned at a resolution of 300 dots per inch. The maps were then processed to produce a digital map. The map is a reproduction of the original map and is not a substitute for the original map. The map is a reproduction of the original map and is not a substitute for the original map.

1967	1972
1986	1975

North

Map Scale: 1:25,000



OS Ordnance Survey
 Licensed Partner

Landmark Information Group Limited
 7 Abbey Court, Eagle Way, Sowton
 Exeter EX2 7HY
 LANDMARK Telephone 01392 441729 Fax 01392 441709