

APPENDIX A

HISTORICAL MAPS

CLIENT DETAILS

Customer Ref: Tim Ball
Environmental Services Group Ltd.
T/A Skillbase Group House, Engwood Lane
FINCHAMPTON
Wokingham, Berkshire RG40 4QW

Order No. EC41219_L1

SITE DETAILS

Eastern Road
Grid Reference 487500 487800 488200

BRACKNELL
Berkshire

Historical Map Legend

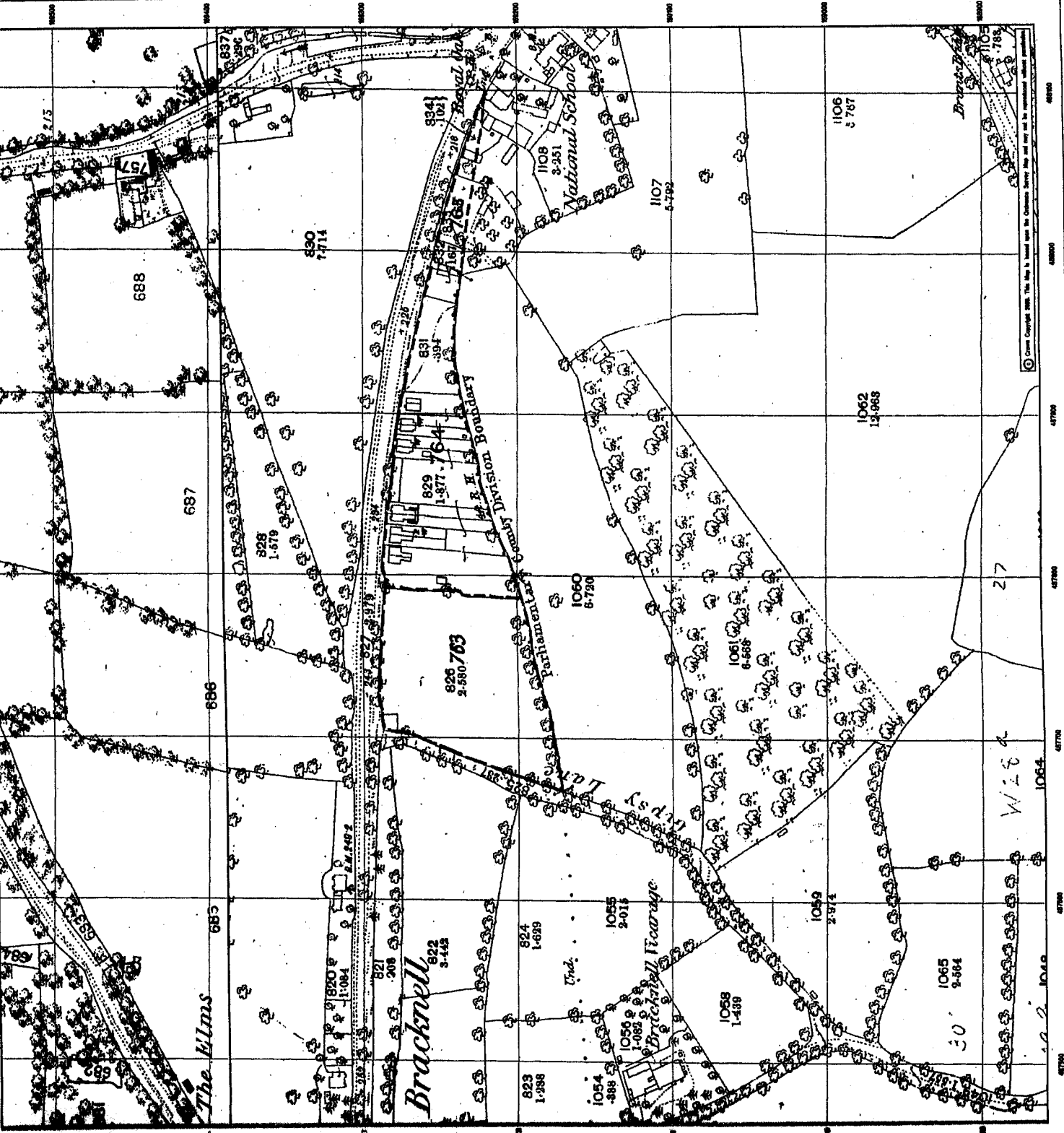
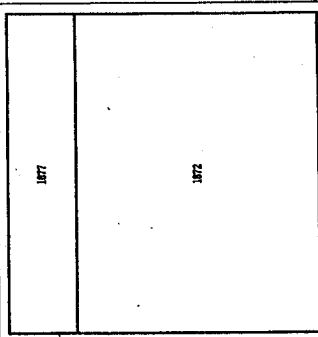
| | | | |
|-----------------------------|------------|--------------------------|--------------------|
| Quarry | Shingle | Railway over Road | Road over Railway |
| Gravel Pit | Sand Pit | Level Crossing | Railway over River |
| Other Pits | Mixed Wood | Road over River or Canal | Road over Stream |
| Rough Pasture | Marsh | Road over Stream | Raised Road |
| Arrow denotes flow of water | | Sunken Road | Stretched Contour |
| | | Instrumental Contour | |

BERKSHIRE

The historical maps shown were reproduced from maps held by the Ordnance Survey. The maps were scanned and digitized for use in this map. The maps were scanned at a resolution of 300 dots per inch. The maps were scanned in black and white. The maps were scanned using a high resolution scanner. The maps were scanned using a high resolution scanner.

North

Map Scale: 1:2,500



Ordnance Survey
Licensed Partner

Landmark Information Group Limited
7 Abbey Court, Eagle Way, Sowton
Exeter EX2 7HY
LANDMARK Telephone 01382 441729 Fax 01382 441709

CLIENT DETAILS

Customer Ref: Tim Ball
 Environmental Services Group Ltd.
 7/A Skilbase Closeop House, Hogwood Lane
 FENCHAMPSTEAD
 Wokingham, Berkshire RG40 4QW

Order No. EC41219_1_1

SITE DETAILS











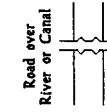
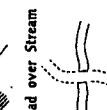


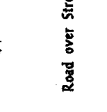
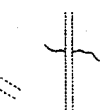


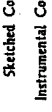
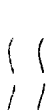


Eastern Road

Grid Reference 487800

169200

BRACKNELL
 Berkshire

Historical Map Legend

| | | | |
|---|---|---|--|
|  |  |  |  |
|  |  |  |  |
|  |  |  |  |
|  |  |  |  |
|  |  |  |  |
| | |  |  |

BRACKNELL

The historical maps shown were reproduced from the original maps of the area, which were surveyed in the 18th and 19th centuries. The maps were then reprinted in the 1950s and 1960s. The maps are not to scale and are not intended for use as a navigation aid. The maps are reproduced for information only. The maps are not to scale and are not intended for use as a navigation aid. The maps are reproduced for information only.

North

Map Scale=1:10,000

Date(s) of Publication



Landmark Information Group Limited
 7 Abbey Court, Eagle Way, Sotwell
 Easton, ECG 7JY
 Location Telephone 01382 441729 Fax 01382 441709

Order No. EC41219_1.1

CLIENT DETAILS
 Customer Ref: Tim Hall
 Environmental Services Group Ltd.
 7/A Skilbase Glassop House, Hogwood Lane
FINCHAMPTON
 Wokingham, Berkshire RG40 4QW

SITE DETAILS
 Eastern Road
 Grid Reference 487800 189200

BRACKNELL
 Berkshire

Historical Map Legend

| | | | |
|-----------------------------|------------|--------------------------|----------------------|
| Quarry | Shingle | Railway over Road | Road over Railway |
| Gravel Pit | Sand Pit | Level Crossing | Railway over River |
| Other Pits | Mixed Wood | Road over River or Canal | Road over Stream |
| Rough Pasture | March | Road over Stream | Sunken Road |
| Arrow denotes flow of water | | Sketched Contour | Instrumental Contour |

BERKSHIRE

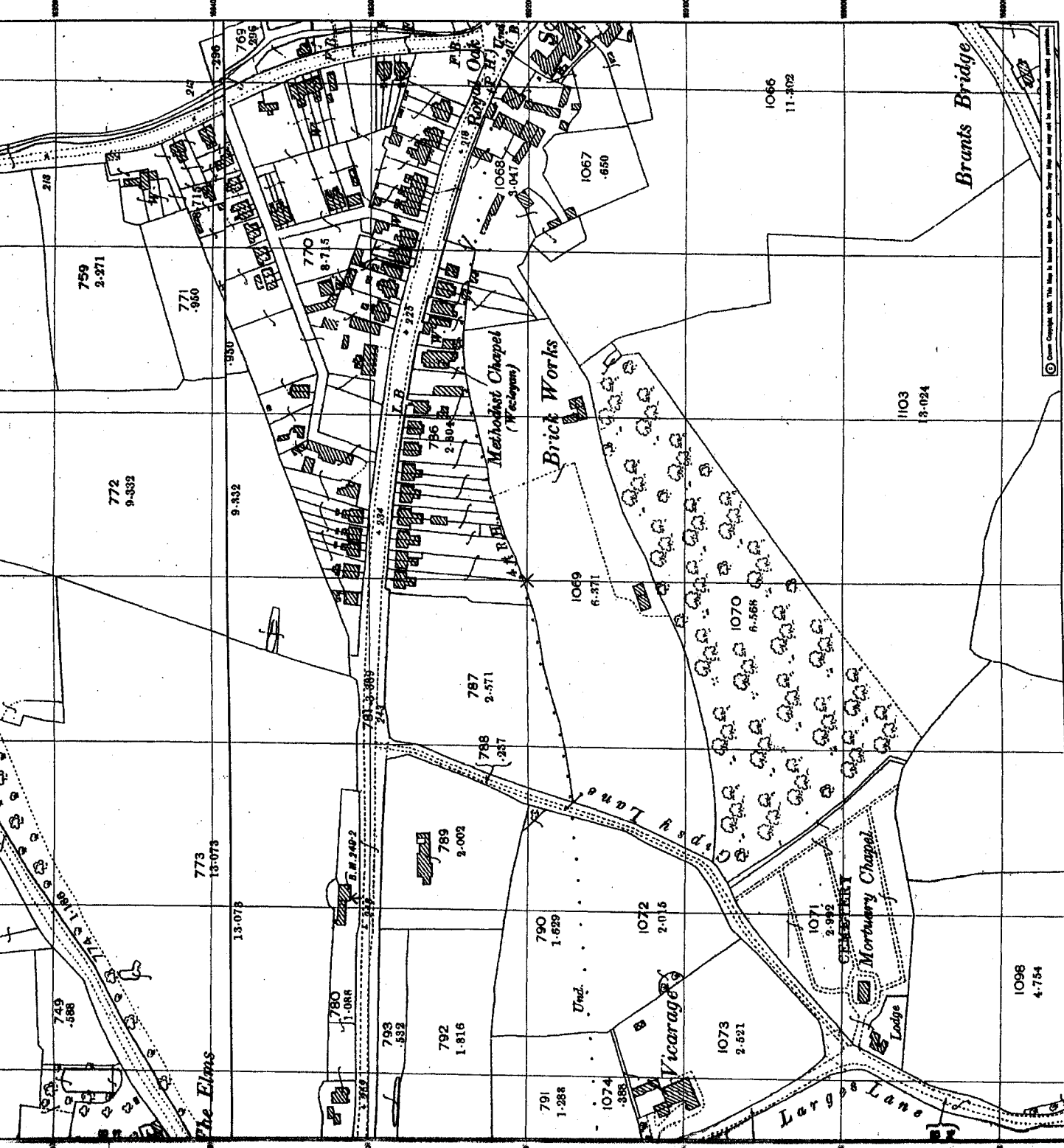
The hatched maps shown were reproduced from maps prepared by the Ordnance Survey for the Ordnance Survey and for the Ordnance Survey. The maps were prepared for the Ordnance Survey and for the Ordnance Survey. The maps were prepared for the Ordnance Survey and for the Ordnance Survey. The maps were prepared for the Ordnance Survey and for the Ordnance Survey.

North

Map Scale=1:2,500

OS Ordnance Survey
 Licensed Partner

Landmark Information Group Limited
 7 Abbey Court, Eagle Way, Sowton
 Exeter, EX2 7HY
 JAKEMARK Telephone 01392 441729 Fax 01392 441719



© Crown Copyright. Map. This map is based upon the Ordnance Survey map and may not be reproduced without permission.

487500 487600 487700 487800 487900 488000

CLIENT DETAILS

Customer Ref: Tim Hill
 Environmental Services Group Ltd.
 T/A SHIFFASE GLOSSOP HOUSE, HINGWOOD LANE
 PINCHAMPSTEAD
 WOLINGHAM, BERKSHIRE RG40 4QW











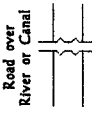
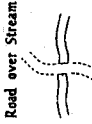





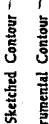
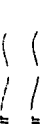
Order No. EC41219_1.1

SITE DETAILS

Eastern Road
 Grid Reference 487800 168200

BRACKNELL
 Berkshire

Historical Map Legend

| | | | |
|---|--|--|---|
|  Quarry |  Shingle |  Railway over Road |  Road over Railway |
|  Gravel Pit |  Sand Pit |  Level Crossing |  Railway over River |
|  Other Pits |  Mixed Wood |  Road over River or Canal |  Road over Stream |
|  Rough Pasture |  Marsh |  Road over Stream |  Raised Road |
|  Arrow denotes flow of water | |  Sketched Contour |  Instrumental Contour |

BRACKNELL

This historical map shows areas redeveloped from 1846 onwards. It is based on the Ordnance Survey map of 1890, which was the first plan of the town. The map shows the town of Bracknell, which was founded in 1846. It is situated on the River Thames, which flows through the town. The map shows the town's layout, including the main roads and the railway. It also shows the surrounding countryside, including fields and woods. The map is a valuable historical document, showing the town's development over time.

In the top right corner, there is a small box containing the year 1890. This indicates the year the map was published. The map is a detailed plan of the town, showing the layout of the streets and the positions of the buildings. It is a valuable historical document, showing the town's development over time.


North

Map Scale=1:10,000

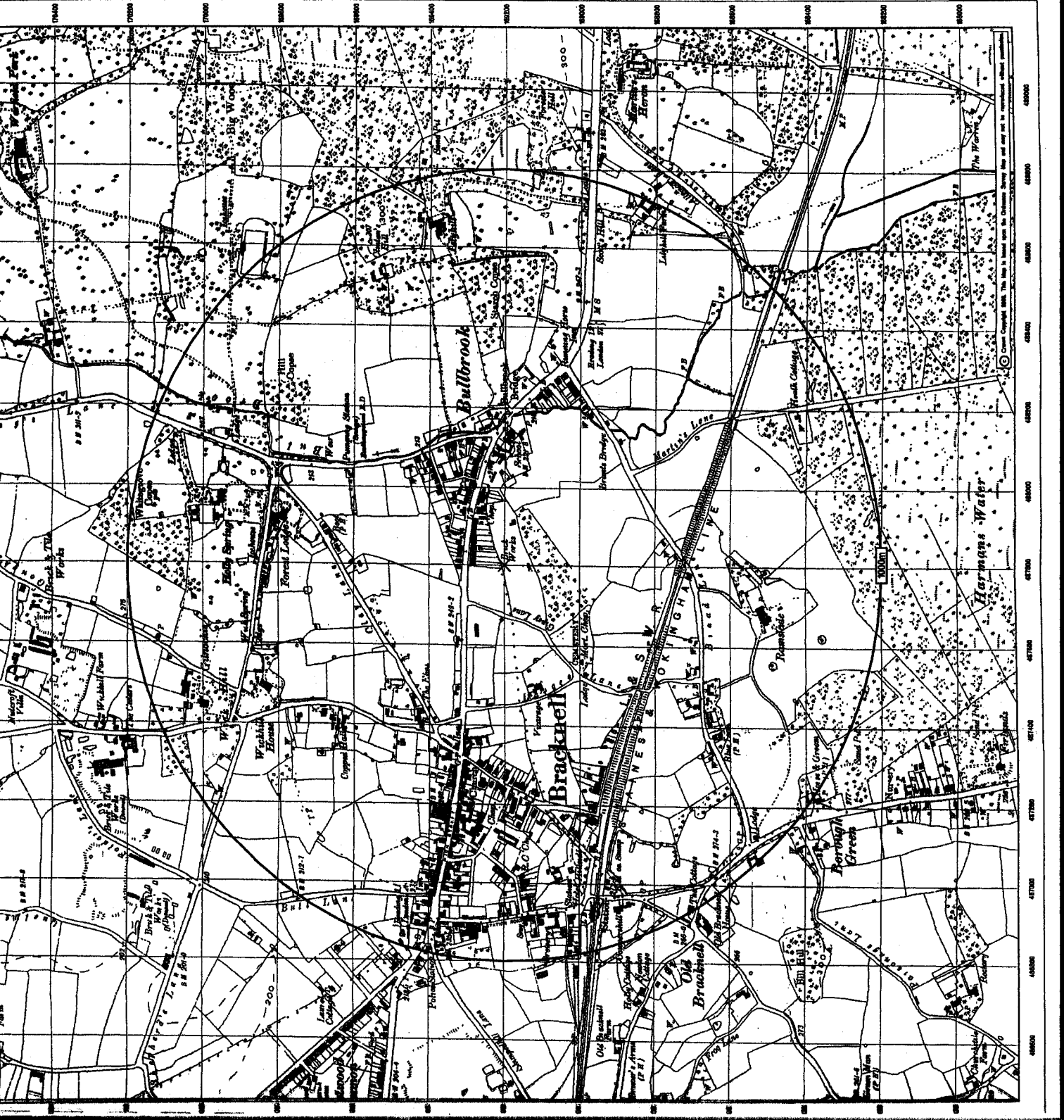
Date(s) of Publication



Ordnance Survey
 Licensed Partner



Landmark Information Group Limited
 Abbey Court, Eagle Way, Sowton
 Exeter EX2 7HT
 Landmark: telephone 01392 441726 Fax 01392 441709



Order No. EC41219_1.1

CLIENT DETAILS

Customer Ref: Tim Bell
 Environmental Services Group Ltd.
 T/A Stillbase Glostep House, Hogwood Lane
 FINCHAMPSTEAD
 Wokingham, Berkshire RG40 4QW

SITE DETAILS

Eastern Road
 Grid Reference 487800 489200

BRACKENHILL
 Berkshire

Historical Map Legend

| | | | |
|-----------------------------|------------|-------------------|----------------------|
| Quarry | Shingle | Railway over Road | Road over Railway |
| Gravel Pit | Sand Pit | Level Crossing | Railway over River |
| Other Pits | Mixed Wood | Road over Stream | River or Canal |
| Rough Pasture | Marsh | Road over Stream | Smitten Road |
| Arrow denotes flow of water | | Sketched Contour | Instrumental Contour |

BERKSHIRE

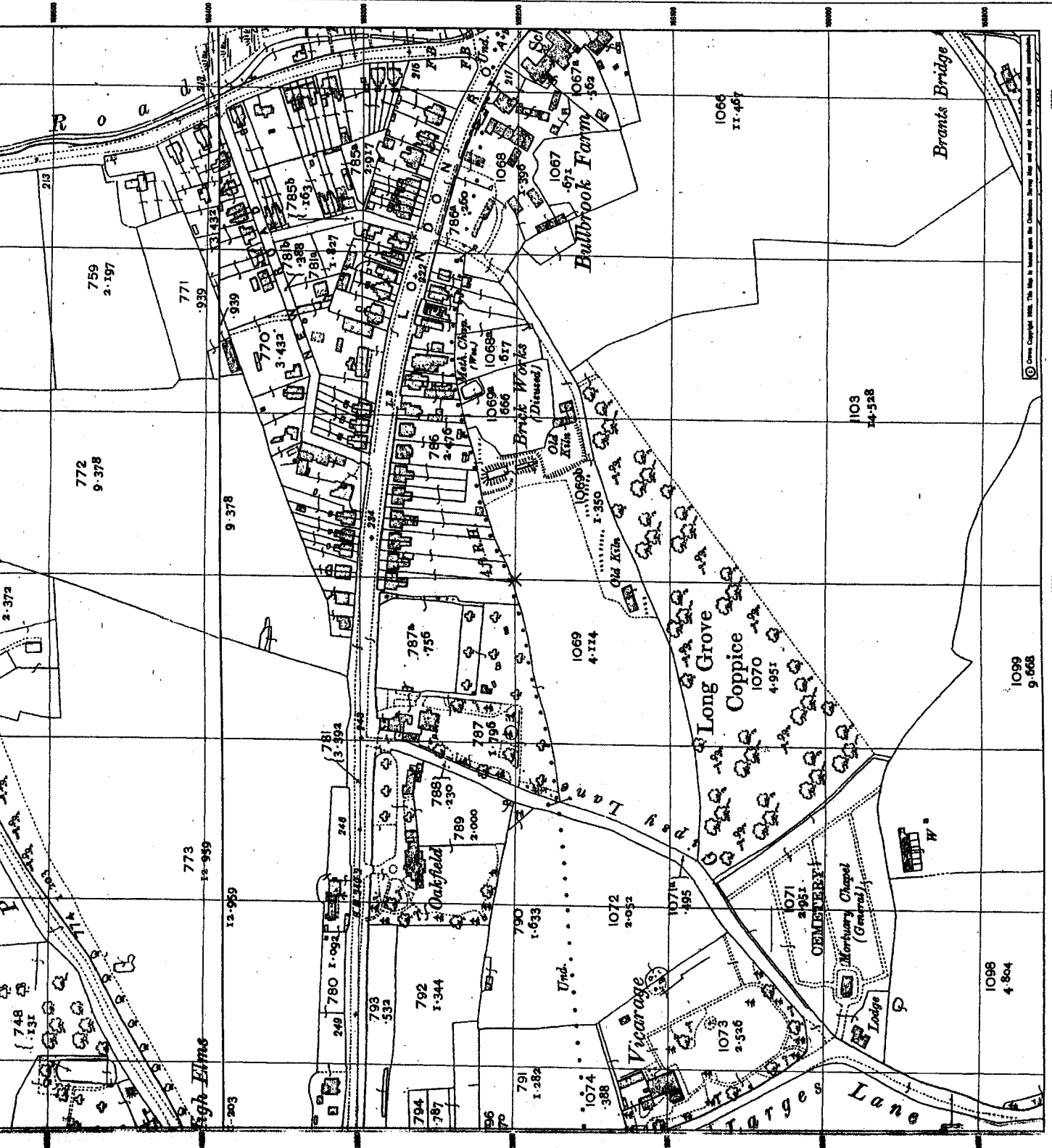
The historical maps shown were reproduced from maps produced by the Ordnance Survey. The maps are shown as they were at the time of their publication. The maps are not to be used for any purpose other than that of a historical reference. The Ordnance Survey is not responsible for any errors or omissions in the maps. The Ordnance Survey is not responsible for any damage or loss of any kind arising from the use of the maps. The Ordnance Survey is not responsible for any copyright infringement or any other legal liability arising from the use of the maps.

North

Map Scale: 1:25,000



Landmark Information Group Limited
 7 Albyn Court, Eagle Way, Swoblen
 Exeter, EX2 7NY
 Licenses: Telephone 01392 441725 Fax 01392 441709



© Crown Copyright 1985. This Map is based upon the Ordnance Survey Map and may not be reproduced without permission.

CLIENT DETAILS
 Customer Ref: Tim Ball
 Environmental Services Group Ltd.
 T/A Skilbase Glassop House, Hogwood Lane
 FINCHAMSTAD
 Wokingham, Berkshire RG40 4PW

SITE DETAILS
 Grid Reference 487800 469200
 Eastern Road
 BRACKNELL
 Berkshire

Historical Map Legend

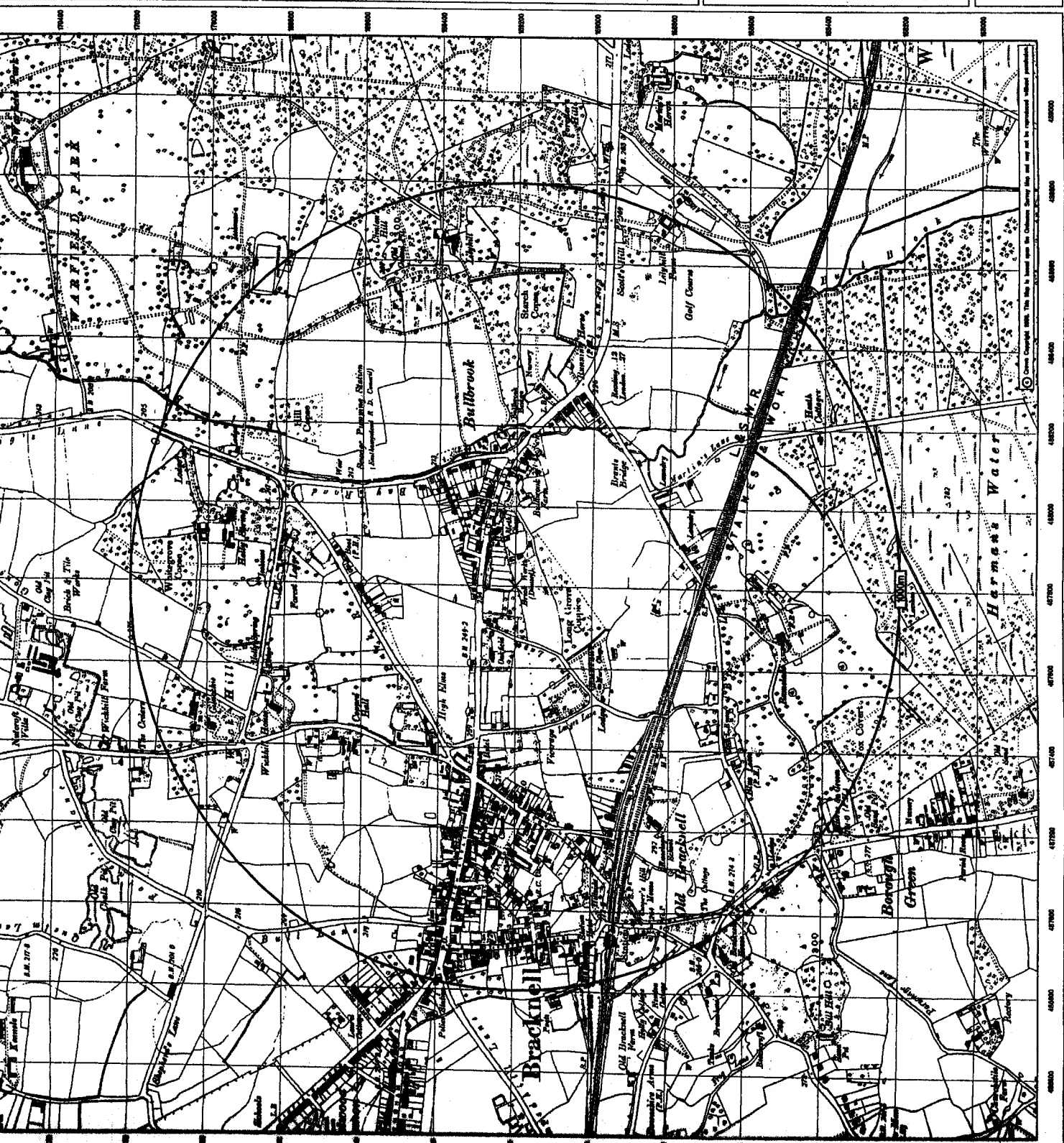
| | | | |
|-----------------------------|------------|--------------------------|----------------------|
| Quarry | Shingle | Railway over Road | Road over Railway |
| Gravel Pit | Sand Pit | Level Crossing | Railway over River |
| Other Pits | Mixed Wood | Road over River or Canal | Road over Stream |
| Rough Pasture | Marsh | Road over Stream | Sunken Road |
| Arrow denotes flow of water | | Sketched Contour | Instrumental Contour |

BERKSHIRE
 The Berkshire map series was reproduced from the original maps of the Ordnance Survey, which were first published in the 1850s. The maps were revised and updated in the 1950s, 1960s and 1970s. The maps are now being reissued in a new format, which is more suitable for use in a digital environment. The maps are now being reissued in a new format, which is more suitable for use in a digital environment. The maps are now being reissued in a new format, which is more suitable for use in a digital environment.

North

Map Scale=1:10,000

Date(s) of Publication



CLIENT DETAILS

Customer Ref: Tim Hall
 Environmental Services Group Ltd.
 T/A Skillbase Gleesop House, Hogwood Lane
 FINCHAMPTON
 Wokingham, Berkshire RG40 4QW

Order No. EC41219_1_1


SITE DETAILS

Eastern Road

Grid Reference 487800 189200

BRACKNELL
 Berkshire

Historical Map Legend

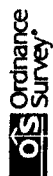


BERKSHIRE

The historical maps shown were reproduced from maps produced in the early 19th century for England. While the maps are not to scale, they are a valuable source of information on the layout of the land and the nature of the vegetation. The maps are based on the Ordnance Survey maps of the 19th century and are not to be used for any other purpose. The maps are based on the Ordnance Survey maps of the 19th century and are not to be used for any other purpose.

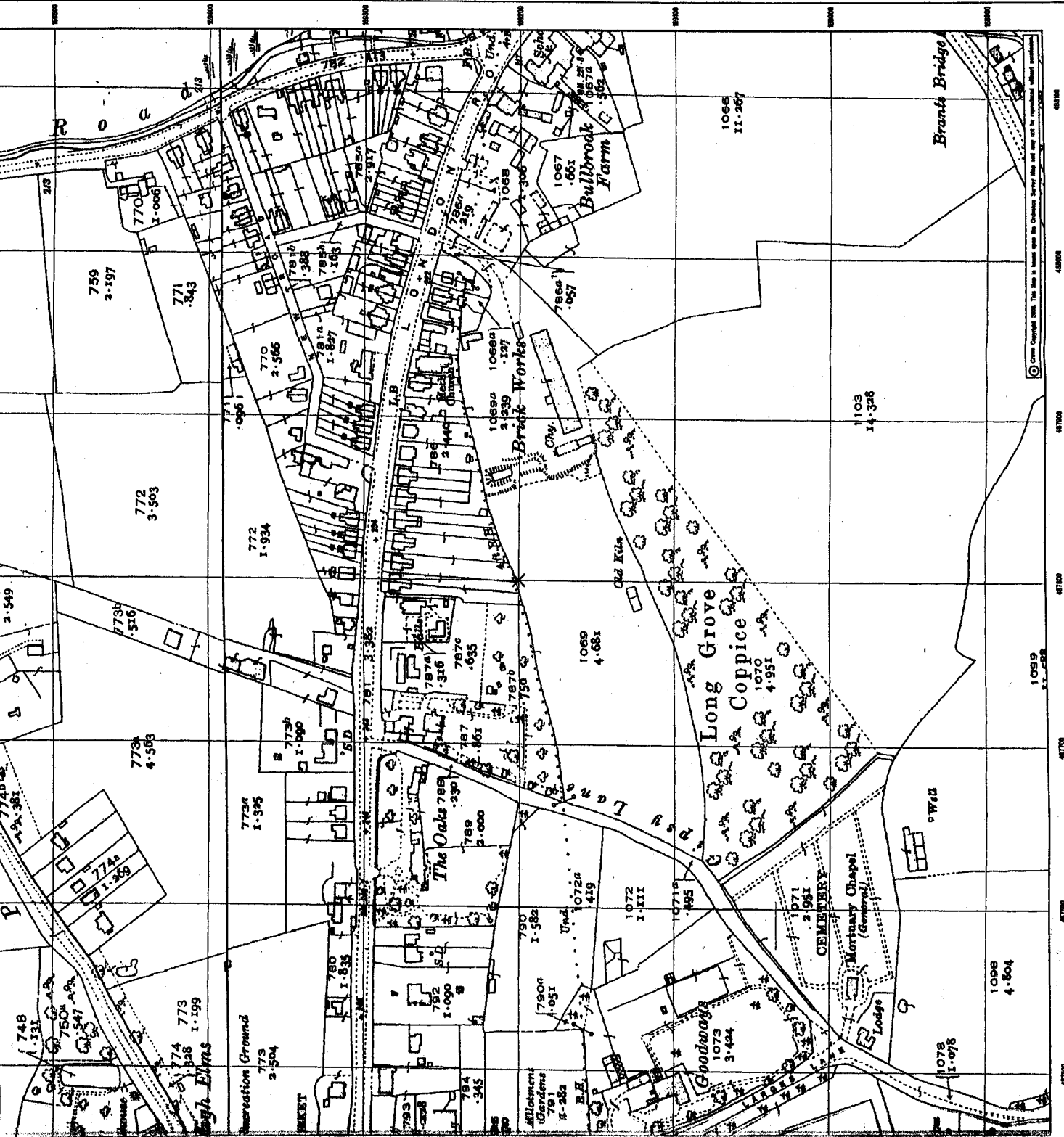
North

Map Scale=1:25,000



Licensed Partner

Landmark Information Group Limited
 7 Nether Court, Eagle Way, Swinton
 Leamington Spa, CV32 7JN
 Landmark Telephone 01382 441729 Fax 01382 441705



© Crown Copyright 2008. This Map is based upon the Ordnance Survey Map and may not be reproduced without permission.